

TILLAMOOK COUNTY SURVEYORS OFFICE
COURTHOUSE, TILLAMOOK, OREGON 97141

INITIAL POINT BLOCK 6, CASCADE HEAD RANCH SUBDIVISION
SECTION 14 T.6S., R.11W., W.M.

INITIAL
POINT
BLOCK + 6
CASCADE HEAD
RANCH
2003

I FOUND A 2" IRON PIPE WITH A WOOD PLUG AND TACK,
8" DEEP IN A GRASSEY MEADOW. THE FOUND MONUMENT IS
THE ORIGINAL MONUMENT SET BY T.C.S. MAP #C-338).
I SET A 5/8" IRON ROD WITH A 3" TILLAMOOK COUNTY
SURVEYORS BRASS CAP INSIDE THE FOUND 2" IRON PIPE
AND ENCASED IN AN IRREGULAR MASS OF CONCRETE.

HISTORY OF FOUND MONUMENT

I FOUND THIS MONUMENT TO BE AS DESCRIBED IN SAID T.C.S. MAP #C-338

LOCATION OF MONUMENT

THIS INITIAL POINT IS APPROXIMATELY 40 FEET EAST OF THE APPARENT
CENTERLINE OF OLD RANCH ROAD AND 50 FEET NORTH OF THE APPARENT CENTERLINE
OF ELDERBERRY LANE. THE CENTER-SOUTH 1/16 CORNER OF SECTION 14, TOWNSHIP 6
SOUTH, RANGE 11 WEST, W.M., SET BY B.L.M. IN 1995 ON MAP B-2205, BEARS
SOUTH 23°51'41" WEST 29.43 FEET. THE INITIAL POINT OF CASCADE HEAD RANCH
BEARS NORTH 1°59'15" EAST 103.49 FEET. BEARINGS ARE GRID FROM A G.P.S
OBSERVATION. DISTANCES ARE CORRECTED TO GROUND.

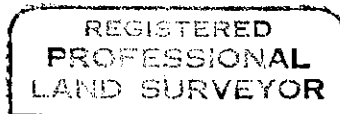

NEW ACCESSORY

72" LIGHT HAT SECTION POST BEARS NORTH 1.5 FEET.

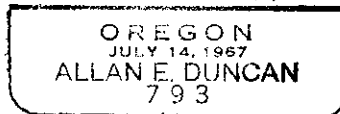
IN THE PRESENCE OF DAN MCNUTT & AL DVORAK

August 26, 2003

TITLE:



Allan E. Duncan, C.S.



RENEWAL
12-31-03